

YOUR TRIP TO:  
Jamestown Middle School




**22 MIN | 9.6 MI**

Trip time based on traffic conditions as of 1:44 PM on October 30, 2015. Current Traffic:

 Start out going west on Spring Garden St toward Kenilworth St.

Then 0.23 miles


 Take the 2nd left onto S Aycock St.

S Aycock St is 0.1 miles past Jefferson St.

Walgreens is on the corner.

If you reach Mayflower Dr you've gone a little too far.

Then 0.17 miles


 Take the 2nd right onto W Lee St.

W Lee St is just past Oakland Ave.


Salvation Army is on the corner.

If you reach Haywood St you've gone about 0.1 miles too far.


Then 0.67 miles

 Stay straight to go onto High Point Rd.

Then 6.78 miles

 High Point Rd becomes E Main St.


Then 0.57 miles

 Turn left onto Vickery Chapel Rd.

Vickery Chapel Rd is 0.1 miles past Montgomery Cir.

If you reach Yorkleigh Ln you've gone about 0.1 miles too far.

Then 0.33 miles

 Take the 3rd right onto Harvey Rd.

If you are on Vickrey Chapel Rd and reach Clifton Park Dr you've gone about 0.1 miles too far.

Then 0.55 miles



**Take the 2nd left onto Haynes Rd.**

Haynes Rd is 0.1 miles past Heathwood Dr.

The Café at Furnitureland South is on the corner.

If you reach Oakdale Rd you've gone about 0.5 miles too far.

**Then 0.35 miles**

---



**Jamestown Middle School, 301 HAYNES RD.**

If you reach the end of Haynes Rd you've gone a little too far.

---

Use of directions and maps is subject to our [Terms of Use](#). We don't guarantee accuracy, route conditions or usability. You assume all risk of use.