

# YOUR TRIP TO: Jamestown Elementary School

108 Potter Dr, Jamestown, NC 27282-9644




**23 MIN | 9.8 MI**

Website: [http://jamestownes.gcsnc.com/pages/Jamestown\\_Elementary](http://jamestownes.gcsnc.com/pages/Jamestown_Elementary)

Trip time based on traffic conditions as of 1:50 PM on October 30, 2015. Current Traffic:

 **Start out going west on Spring Garden St toward Kenilworth St.**

Then 0.23 miles


 **Take the 2nd left onto S Aycock St.**

S Aycock St is 0.1 miles past Jefferson St.

Walgreens is on the corner.

If you reach Mayflower Dr you've gone a little too far.

Then 0.17 miles


 **Take the 2nd right onto W Lee St.**

W Lee St is just past Oakland Ave.


Salvation Army is on the corner.

If you reach Haywood St you've gone about 0.1 miles too far.


Then 0.67 miles

 **Stay straight to go onto High Point Rd.**

Then 6.78 miles

 **High Point Rd becomes E Main St.**

Then 1.89 miles

 **Turn right onto Potter Dr.**

Potter Dr is 0.1 miles past Ragsdale Rd.

SHELL is on the corner.

If you reach Forestdale Dr you've gone a little too far.

Then 0.05 miles

 **108 POTTER DR is on the right.**

If you reach Brookdale Dr you've gone a little too far.

