


YOUR TRIP TO:

801 Ferndale Blvd, High Point, NC 27262-4713




29 MIN | 16.6 MI

Trip time based on traffic conditions as of 8:02 AM on November 5, 2015. Current Traffic:

 Start out going **west** on **Spring Garden St** toward **Kenilworth St**.


Then **0.23 miles**

 Take the **2nd left** onto **S Aycock St**.
S Aycock St is 0.1 miles past Jefferson St.


Walgreens is on the corner.

If you reach Mayflower Dr you've gone a little too far.

Then **0.84 miles**

 **S Aycock St** becomes **Lovett St**.

Then **0.61 miles**


 Turn **right** onto **Freeman Mill Rd S**.
Freeman Mill Rd S is 0.1 miles past Ontario St.

If you are on Willora St and reach Glenwood Ave you've gone about 0.2 miles too far.


Then **0.63 miles**

 **Freeman Mill Rd S** becomes **US-220 S**.

Then **1.08 miles**

 Merge onto **US-70 W/US-29 S** via **EXIT 79B** toward **High Point/Charlotte**.

Then **3.87 miles**

 Merge onto **I-85 Bus S/US-70 W/US-29 S** via **EXIT 118** toward **I-85 Bus S/High Point**.

Then **3.60 miles**

 Take the **Kivett Dr** ramp toward **E High Point**.

Then **0.29 miles**

 Turn **right** onto **Kivett Dr**.
If you reach I-85 Bus S you've gone about 0.1 miles too far.

Then **3.73 miles**

↑ Kivett Dr becomes **E English Rd.**

Then **0.80 miles**

↗ Turn **right** onto **Chestnut Dr.**

Chestnut Dr is just past Oakwood St.

If you reach Venable Ct you've gone a little too far.

Then **0.62 miles**

↗ Take the 2nd **right** onto **N Rotary Dr.**

N Rotary Dr is 0.1 miles past Carr St.

If you reach Spruce St you've gone a little too far.

Then **0.14 miles**

↗ Take the 2nd **right** onto **Ferndale Blvd.**

If you reach W Westwood Ave you've gone about 0.1 miles too far.

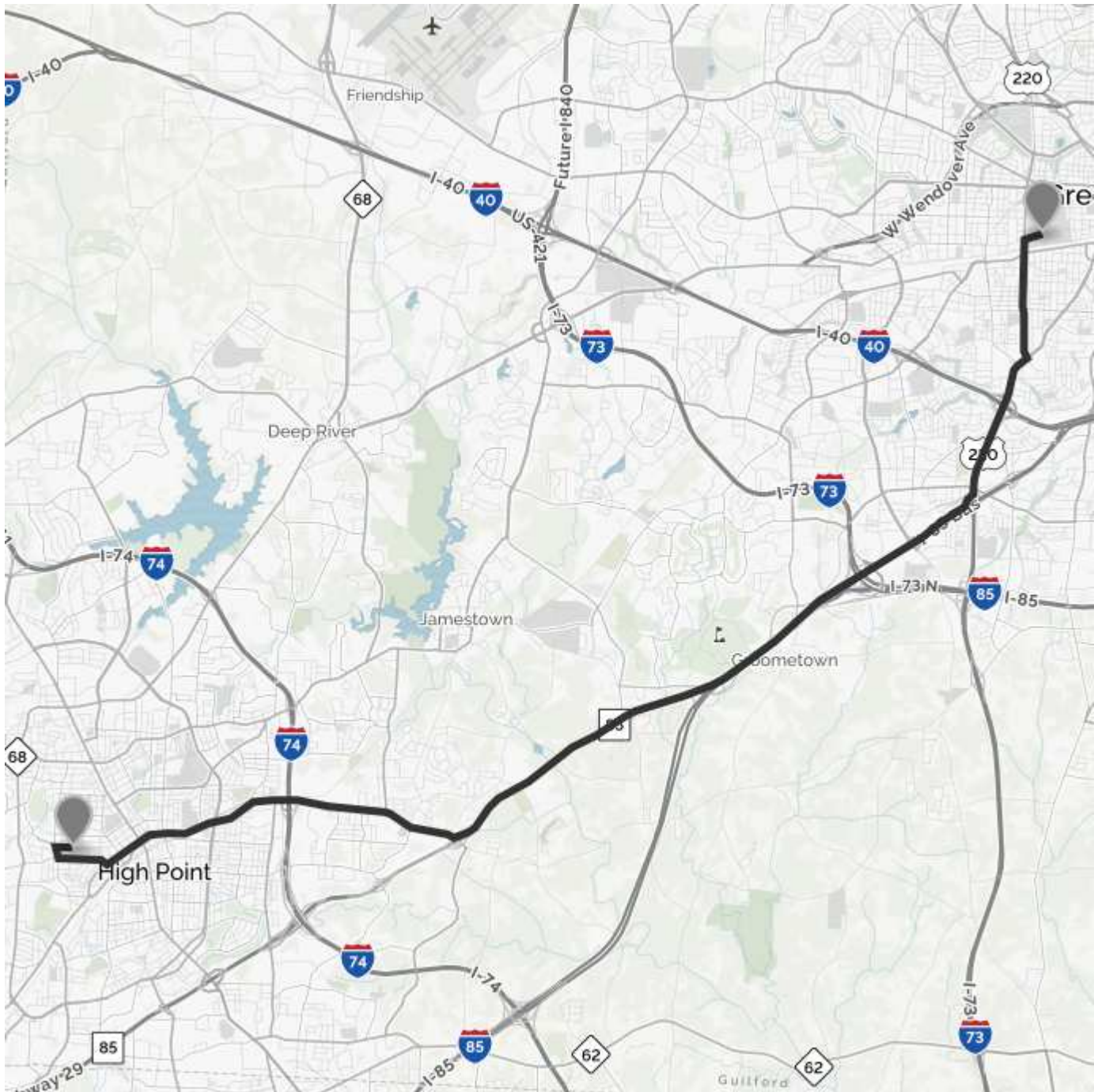
Then **0.20 miles**

📍 801 Ferndale Blvd, High Point, NC 27262-4713, **801 FERNDAL BLVD** is on the **right.**

Your destination is 0.1 miles past Trenton St.

If you reach Council St you've gone about 0.1 miles too far.

Use of directions and maps is subject to our [Terms of Use](#). We don't guarantee accuracy, route conditions or usability. You assume all risk of use.



©2015 MapQuest, Inc. Use of directions and maps is subject to the MapQuest Terms of Use. We make no guarantee of the accuracy of their content, road conditions or route usability. You assume all risk of use. View Terms of Use (<http://hello.mapquest.com/terms-of-use>).