

YOUR TRIP TO:

200 Haynes Rd, Jamestown, NC 27282-9862




16 MIN | 10.7 MI

Trip time based on traffic conditions as of 7:59 AM on November 5, 2015. Current Traffic:

 Start out going **west** on **Spring Garden St** toward **Kenilworth St**.


Then **0.23 miles**

 Take the **2nd left** onto **S Aycock St**.
S Aycock St is 0.1 miles past Jefferson St.


Walgreens is on the corner.

If you reach Mayflower Dr you've gone a little too far.

Then **0.84 miles**

 **S Aycock St** becomes **Lovett St**.

Then **0.61 miles**


 Turn **right** onto **Freeman Mill Rd S**.
Freeman Mill Rd S is 0.1 miles past Ontario St.

If you are on Willora St and reach Glenwood Ave you've gone about 0.2 miles too far.


Then **0.63 miles**

 **Freeman Mill Rd S** becomes **US-220 S**.


Then **1.08 miles**

 Merge onto **US-70 W/US-29 S** via **EXIT 79B** toward **High Point/Charlotte**.


Then **3.87 miles**

 Merge onto **US Highway 29/I-85 Bus S/US-70 W/US-29 S** via **EXIT 118** toward **I-85 Bus S/High Point**.

Then **2.26 miles**

 Turn **right** onto **River Rd**.
If you are on I 85 Business Loop and reach Riverdale Rd you've gone about 0.5 miles too far.

Then **0.67 miles**

 Take the **1st right** onto **Harvey Rd**.
If you are on Oakdale Rd and reach Jamestown Oaks Dr you've gone about 0.1 miles too far.

Then **0.55 miles**

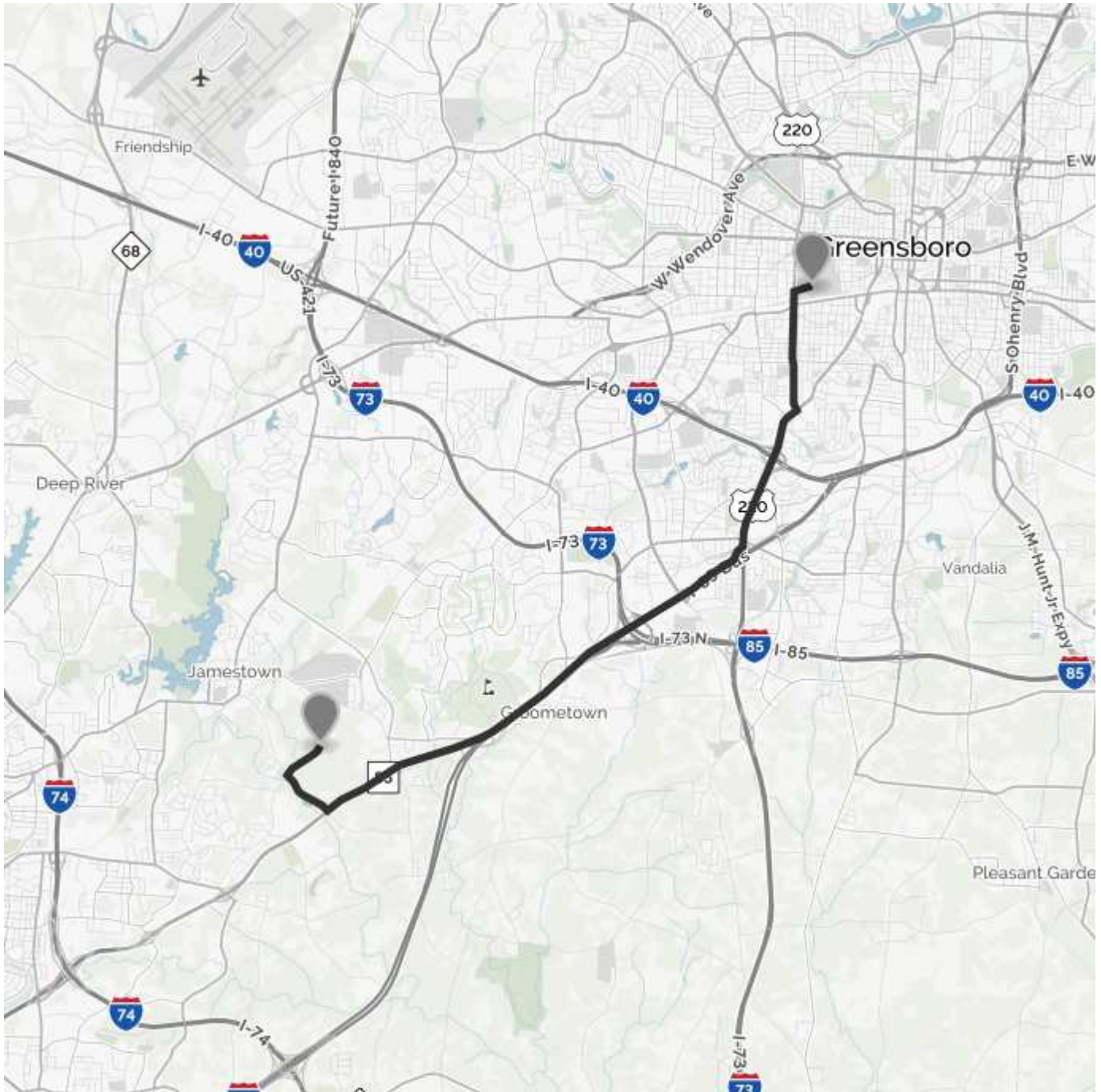
➔ Take the 1st right onto Haynes Rd.
The Café at Furnitureland South is on the right.

If you reach Heathwood Dr you've gone about 0.1 miles too far.

Then 0.00 miles

📍 200 HAYNES RD is on the right.
If you reach the end of Haynes Rd you've gone about 0.3 miles too far.

Use of directions and maps is subject to our [Terms of Use](#). We don't guarantee accuracy, route conditions or usability. You assume all risk of use.



(<http://hello.mapquest.com/terms-of-use>).