


YOUR TRIP TO:

125 Nicholson Rd, Winston Salem, NC 27107




30 MIN | 22.8 MI

Trip time based on traffic conditions as of 7:55 AM on November 5, 2015. Current Traffic:

 Start out going **west** on **Spring Garden St** toward **Kenilworth St**.


Then **0.23 miles**

 Take the **2nd left** onto **S Aycock St**.
S Aycock St is 0.1 miles past Jefferson St.

Walgreens is on the corner.

If you reach Mayflower Dr you've gone a little too far.


Then **0.17 miles**

 Take the **2nd right** onto **W Lee St**.
W Lee St is just past Oakland Ave.


Salvation Army is on the corner.

If you reach Haywood St you've gone about 0.1 miles too far.


Then **0.67 miles**

 Stay **straight** to go onto **High Point Rd**.


Then **1.26 miles**

 Merge onto **I-40 W** toward **Winston-Salem**.

Then **10.37 miles**

 Keep **right** to take **I-40 Bus W/US-421 N** via **EXIT 206** toward **Kernersville/Winston-Salem Downtown**.


Then **4.50 miles**

 Take **EXIT 14** toward **S Main St**.

Then **0.21 miles**

 Turn **left** onto **S Main St**.
If you reach I-40 Bus W you've gone about 0.2 miles too far.

Then **0.76 miles**

 **S Main St** becomes **Kernersville Rd**.

Then **4.49 miles**

➔ Turn right onto Wintergreen Rd.
If you reach Greenpoint Rd you've gone a little too far.

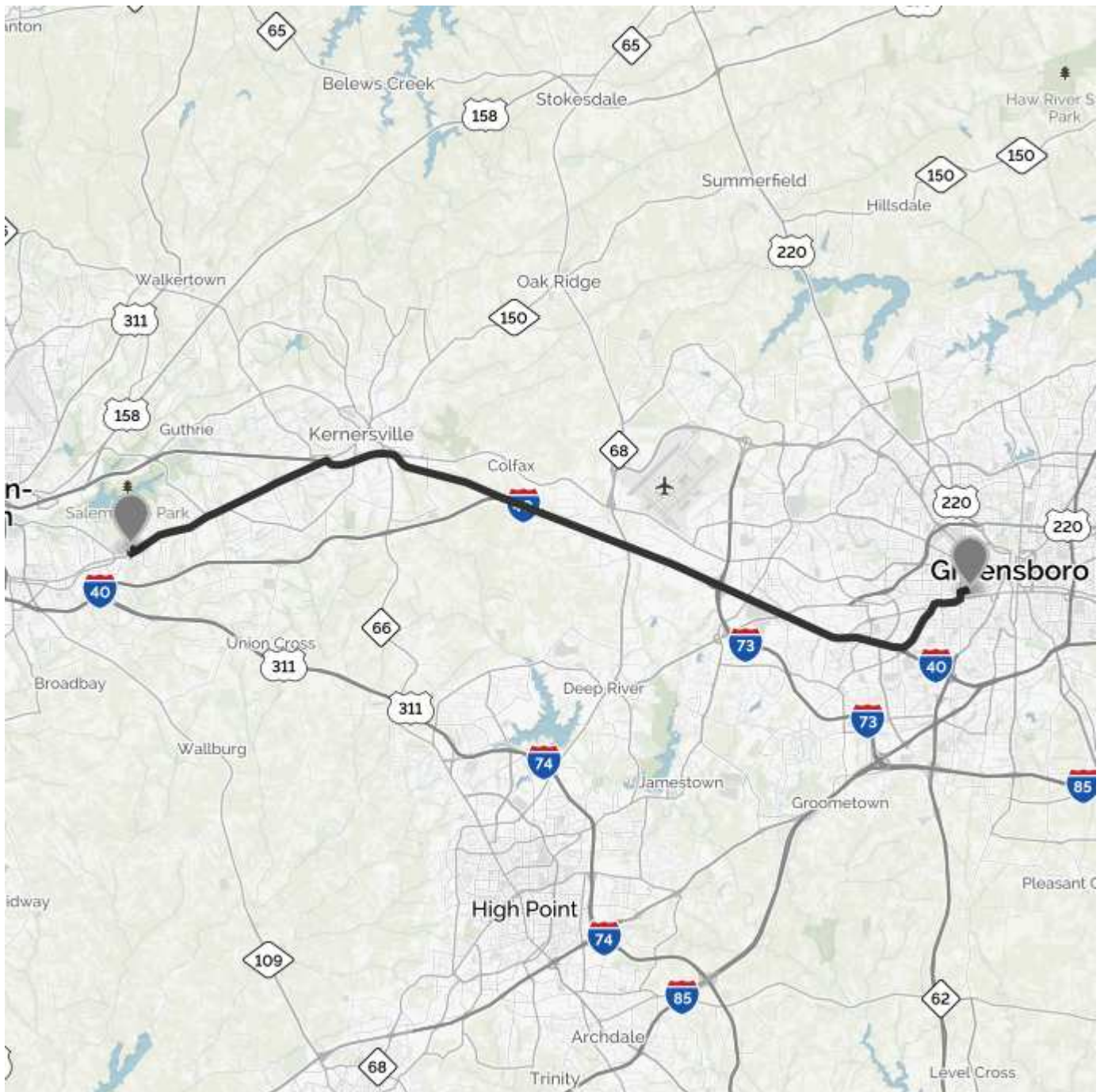
Then 0.11 miles

↶ Turn left onto School St.

Then 0.01 miles

📍 125 NICHOLSON RD.
If you reach Nicholson Rd you've gone about 0.1 miles too far.

Use of directions and maps is subject to our [Terms of Use](#). We don't guarantee accuracy, route conditions or usability. You assume all risk of use.



©2015 MapQuest, Inc. Use of directions and maps is subject to the MapQuest Terms of Use. We make no guarantee of the accuracy of their content, road conditions or route usability. You assume all risk of use. View Terms of Use (<http://hello.mapquest.com/terms-of-use>).