


YOUR TRIP TO:

601 E Main St, Jamestown, NC 27282-9691




16 MIN | 8.3 MI

Trip time based on traffic conditions as of 7:54 AM on November 5, 2015. Current Traffic:

 Start out going **west** on **Spring Garden St** toward **Kenilworth St**.


Then **0.23 miles**

 Take the 2nd **left** onto **S Aycock St**.
S Aycock St is 0.1 miles past Jefferson St.

Walgreens is on the corner.

If you reach Mayflower Dr you've gone a little too far.


Then **0.17 miles**

 Take the 2nd **right** onto **W Lee St**.
W Lee St is just past Oakland Ave.


Salvation Army is on the corner.

If you reach Haywood St you've gone about 0.1 miles too far.


Then **0.67 miles**

 Stay **straight** to go onto **High Point Rd**.

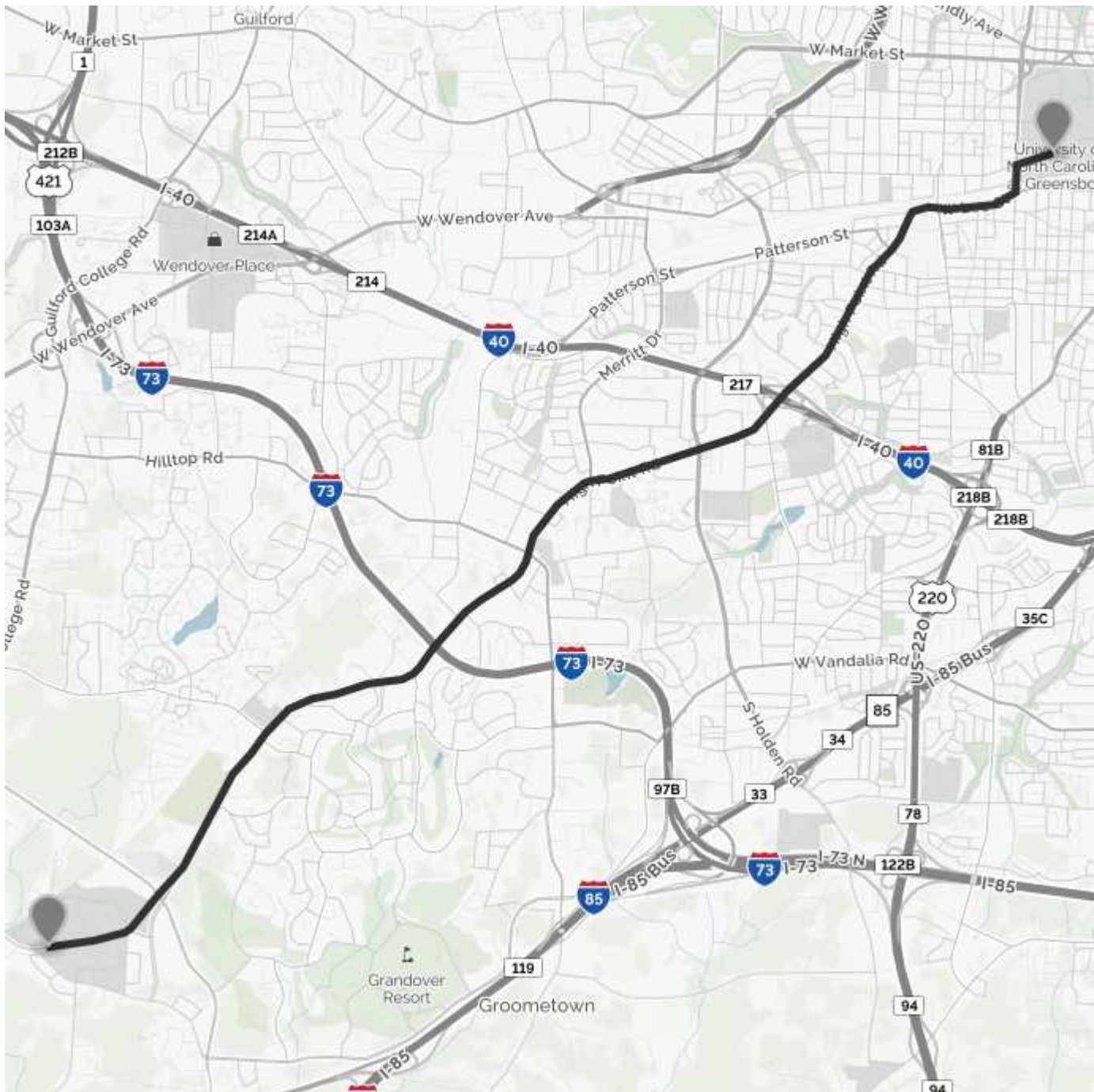
Then **6.78 miles**

 **High Point Rd** becomes **E Main St**.

Then **0.50 miles**

 **601 E MAIN ST** is on the **right**.
Your destination is 0.1 miles past Montgomery Cir.

If you reach Vickery Chapel Rd you've gone a little too far.



©2015 MapQuest, Inc. Use of directions and maps is subject to the MapQuest Terms of Use. We make no guarantee of the accuracy of their content, road conditions or route usability. You assume all risk of use. View Terms of Use (<http://hello.mapquest.com/terms-of-use>).