

YOUR TRIP TO:

717 Goldston Blvd, Sanford, NC 27330-5510




1 HR 6 MIN | 58.9 MI

Trip time based on traffic conditions as of 7:48 AM on November 5, 2015. Current Traffic:

 Start out going **east** on **Spring Garden St** toward **Stirling St**.

Then **0.34 miles**


 Turn **right** onto **Tate St**.
Tate St is just past Administration St.

If you reach Springdale Ct you've gone a little too far.

Then **0.20 miles**


 Turn **left** onto **W Lee St**.

Then **0.97 miles**


 Turn **slight right** onto **E Lee St**.
E Lee St is just past Arlington St.

Skeens Chapel Holiness Church is on the corner.


Then **0.07 miles**

 Turn **right** onto **Martin Luther King Jr Dr**.


Then **1.85 miles**

 **Martin Luther King Jr Dr** becomes **J.M. Hunt Jr Expy**.

Then **3.75 miles**


 **J.M. Hunt Jr Expy** becomes **US-421 S**.

Then **51.06 miles**

 Turn **right** onto **Courtland Dr**.
Courtland Dr is 0.1 miles past W Garden St.


If you reach Birch St you've gone a little too far.

Then **0.60 miles**

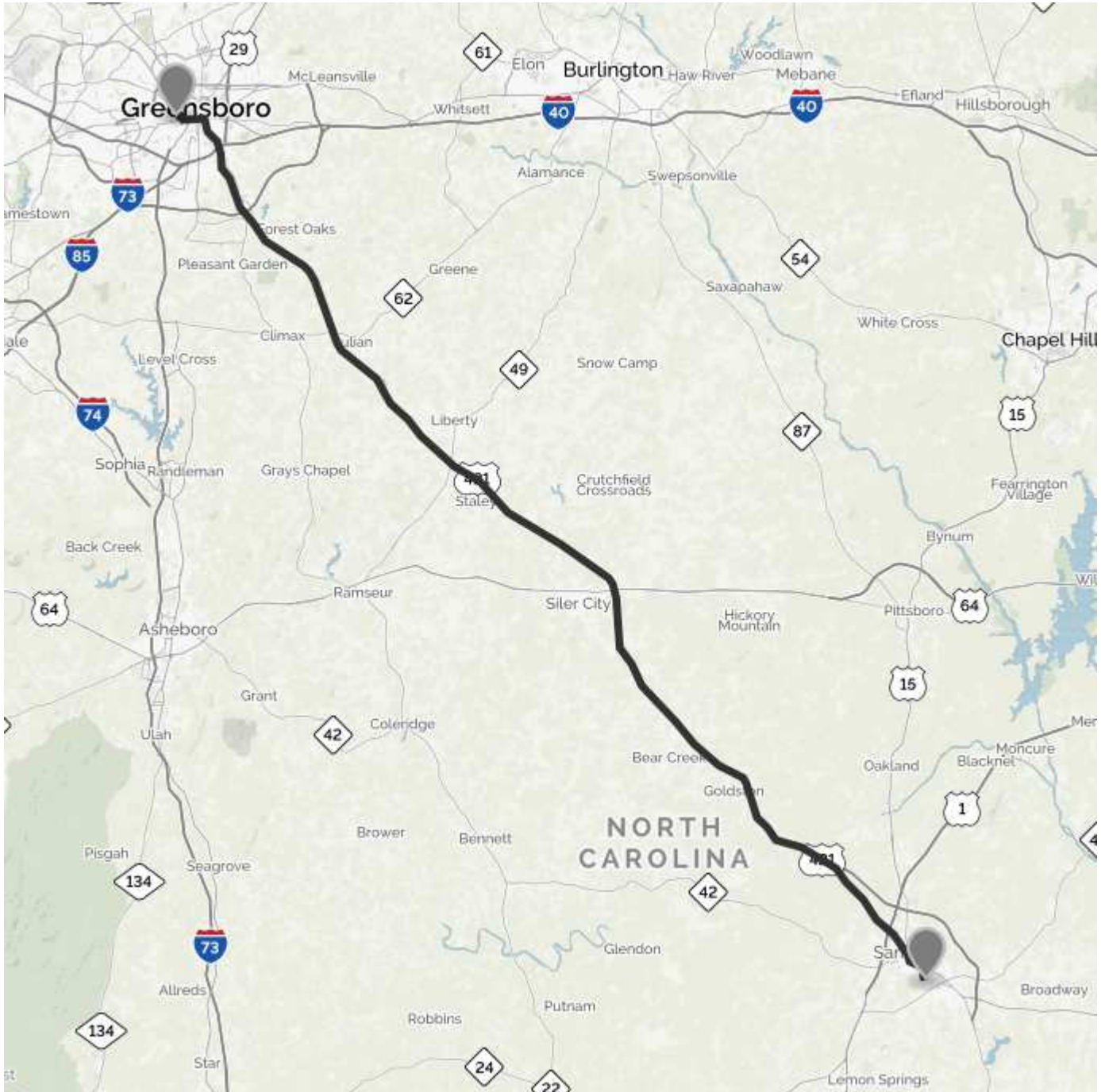
 Turn **left** onto **Goldston Blvd**.
Goldston Blvd is 0.1 miles past Chaffin St.

If you reach Primrose Ln you've gone a little too far.

Then **0.07 miles**

 717 Goldston Blvd, Sanford, NC 27330-5510, **717 GOLDSTON BLVD** is on the **right**.
If you reach Chaffin St you've gone a little too far.

Use of directions and maps is subject to our [Terms of Use](#). We don't guarantee accuracy, route conditions or usability. You assume all risk of use.



©2015 MapQuest, Inc. Use of directions and maps is subject to the MapQuest Terms of Use. We make no guarantee of the accuracy of their content, road conditions or route usability. You assume all risk of use. View Terms of Use (<http://hello.mapquest.com/terms-of-use>).