

YOUR TRIP TO:

3205 E Wendover Ave, Greensboro, NC 27405-6431




11 MIN | 6.8 MI

Trip time based on traffic conditions as of 7:43 AM on November 5, 2015. Current Traffic:

 Start out going **west** on **Spring Garden St** toward **Kenilworth St**.


Then **0.23 miles** -----

 Turn **right** onto **S Aycock St**.
S Aycock St is 0.1 miles past Jefferson St.


Walgreens is on the corner.

If you reach Mayflower Dr you've gone a little too far.


Then **1.06 miles** -----

 **S Aycock St** becomes **Westover Ter**.


Then **0.56 miles** -----

 Take the **Wendover Ave E** ramp.
If you reach Mill St you've gone a little too far.


Then **0.11 miles** -----

 Merge onto **W Wendover Ave E**.

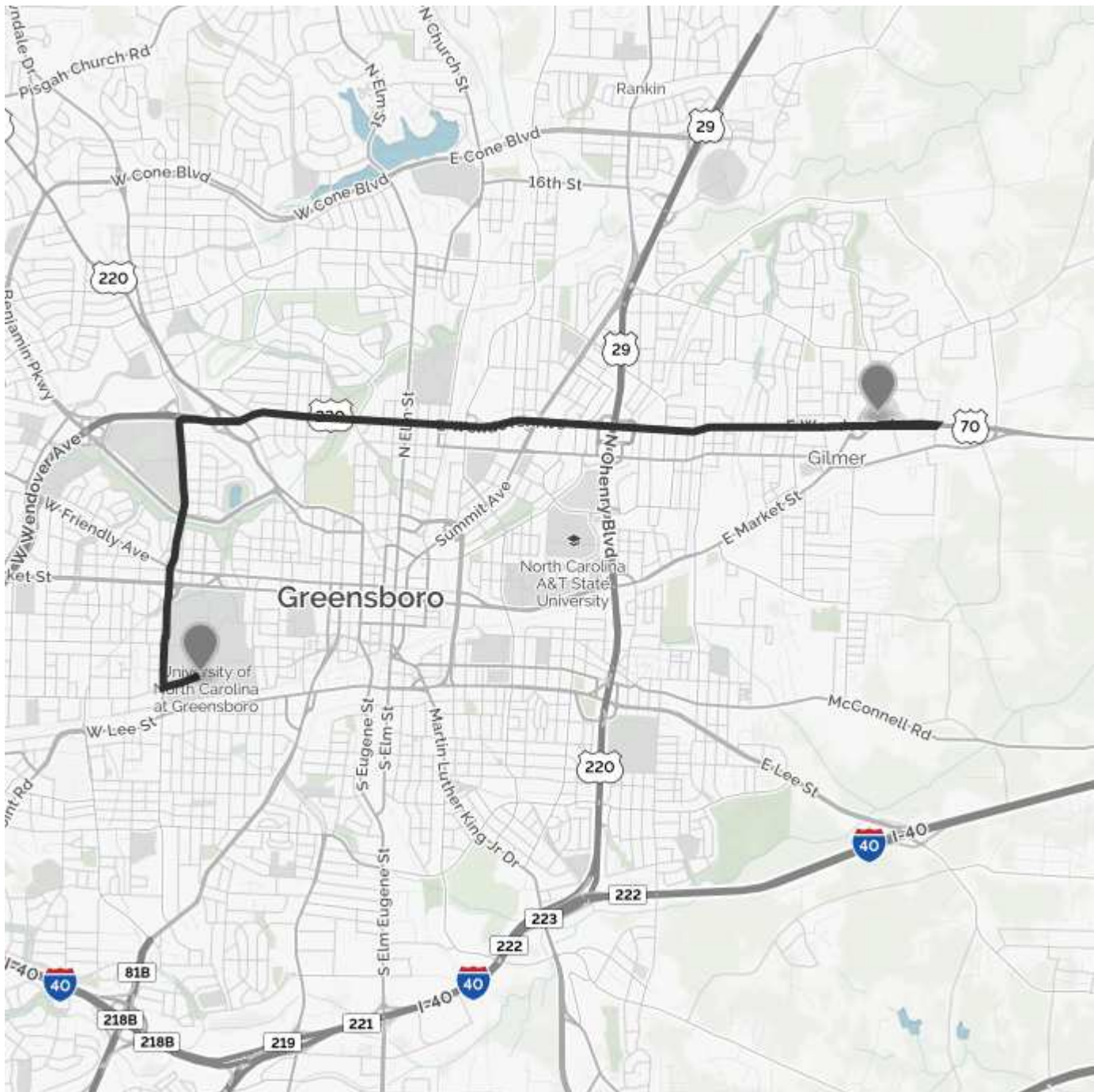
Then **4.52 miles** -----

 Make a **U-turn** at **Aunt Mary Ave** onto **E Wendover Ave/US-70 W**.
If you reach Bonita Dr you've gone about 0.2 miles too far.

Then **0.36 miles** -----

 3205 E Wendover Ave, Greensboro, NC 27405-6431, **3205 E WENDOVER AVE** is on the **right**.

If you reach Elwell Ave you've gone about 0.3 miles too far.



©2015 MapQuest, Inc. Use of directions and maps is subject to the MapQuest Terms of Use. We make no guarantee of the accuracy of their content, road conditions or route usability. You assume all risk of use. View Terms of Use (<http://hello.mapquest.com/terms-of-use>).