


YOUR TRIP TO:

2019 Milford St, Winston Salem, NC 27107-1332




30 MIN | 26.1 MI

Trip time based on traffic conditions as of 7:42 AM on November 5, 2015. Current Traffic:

 Start out going **west** on **Spring Garden St** toward **Kenilworth St**.


Then **0.23 miles** -----

 Take the **2nd left** onto **S Aycock St**.
S Aycock St is 0.1 miles past Jefferson St.

Walgreens is on the corner.

If you reach Mayflower Dr you've gone a little too far.


Then **0.17 miles** -----

 Take the **2nd right** onto **W Lee St**.
W Lee St is just past Oakland Ave.


Salvation Army is on the corner.

If you reach Haywood St you've gone about 0.1 miles too far.

Then **0.67 miles** -----

 Stay **straight** to go onto **High Point Rd**.

Then **1.26 miles** -----

 Merge onto **I-40 W** toward **Winston-Salem**.


Then **10.37 miles** -----

 Keep **left** to take **I-40 W** toward **Winston-Salem/Statesville**.


Then **11.79 miles** -----

 Take the **NC-109** exit, **EXIT 195**, toward **Thomasville/Clemmons Rd**.

Then **0.29 miles** -----

 Turn **right** onto **Thomasville Rd/NC-109**.
If you are on N Frontage Rd and reach E Clemmons Rd you've gone about 0.2 miles too far.


Then **0.75 miles** -----

 Turn **slight right** onto **S Martin Luther King Jr Dr/NC-109**.

S Martin Luther King Jr Dr is just past E Sprague St.

Kermit's Hot Dog House is on the left.

Then 0.30 miles

 Turn **right** onto **Allen St**.


If you reach Tower St you've gone a little too far.

Then 0.18 miles

 Take the 3rd **right** onto **Milford St**.

Milford St is just past Bertha St.

Then 0.04 miles

 2019 Milford St, Winston Salem, NC 27107-1332, **2019 MILFORD ST** is on the **left**.

If you reach Wilbur St you've gone a little too far.

Use of directions and maps is subject to our [Terms of Use](#). We don't guarantee accuracy, route conditions or usability. You assume all risk of use.



©2015 MapQuest, Inc. Use of directions and maps is subject to the MapQuest Terms of Use. We make no guarantee of the accuracy of their content, road conditions or route usability. You assume all risk of use. View Terms of Use (<http://hello.mapquest.com/terms-of-use>).