

YOUR TRIP TO:

7605 Florence School Rd, High Point, NC 27265-9188




19 MIN | 10.7 MI

Trip time based on traffic conditions as of 7:39 AM on November 5, 2015. Current Traffic:

 Start out going **west** on **Spring Garden St** toward **Kenilworth St**.


Then **0.23 miles**

 Take the 2nd **left** onto **S Aycock St**.
S Aycock St is 0.1 miles past Jefferson St.

Walgreens is on the corner.

If you reach Mayflower Dr you've gone a little too far.


Then **0.17 miles**

 Take the 2nd **right** onto **W Lee St**.
W Lee St is just past Oakland Ave.


Salvation Army is on the corner.

If you reach Haywood St you've gone about 0.1 miles too far.

Then **0.67 miles**

 Stay **straight** to go onto **High Point Rd**.


Then **1.26 miles**

 Merge onto **I-40 W** toward **Winston-Salem**.


Then **2.73 miles**

 Take the **Wendover Ave** exit, **EXIT 214**.

Then **0.31 miles**

 Turn **left** onto **W Wendover Ave**.

Then **4.56 miles**

 Turn **left** onto **Penny Rd**.
Penny Rd is 0.1 miles past E River Way.

If you reach Eastchester Dr you've gone about 0.2 miles too far.

Then **0.64 miles**

↶ Turn left onto Florence School Dr.
Florence School Dr is 0.1 miles past Horney Rd.

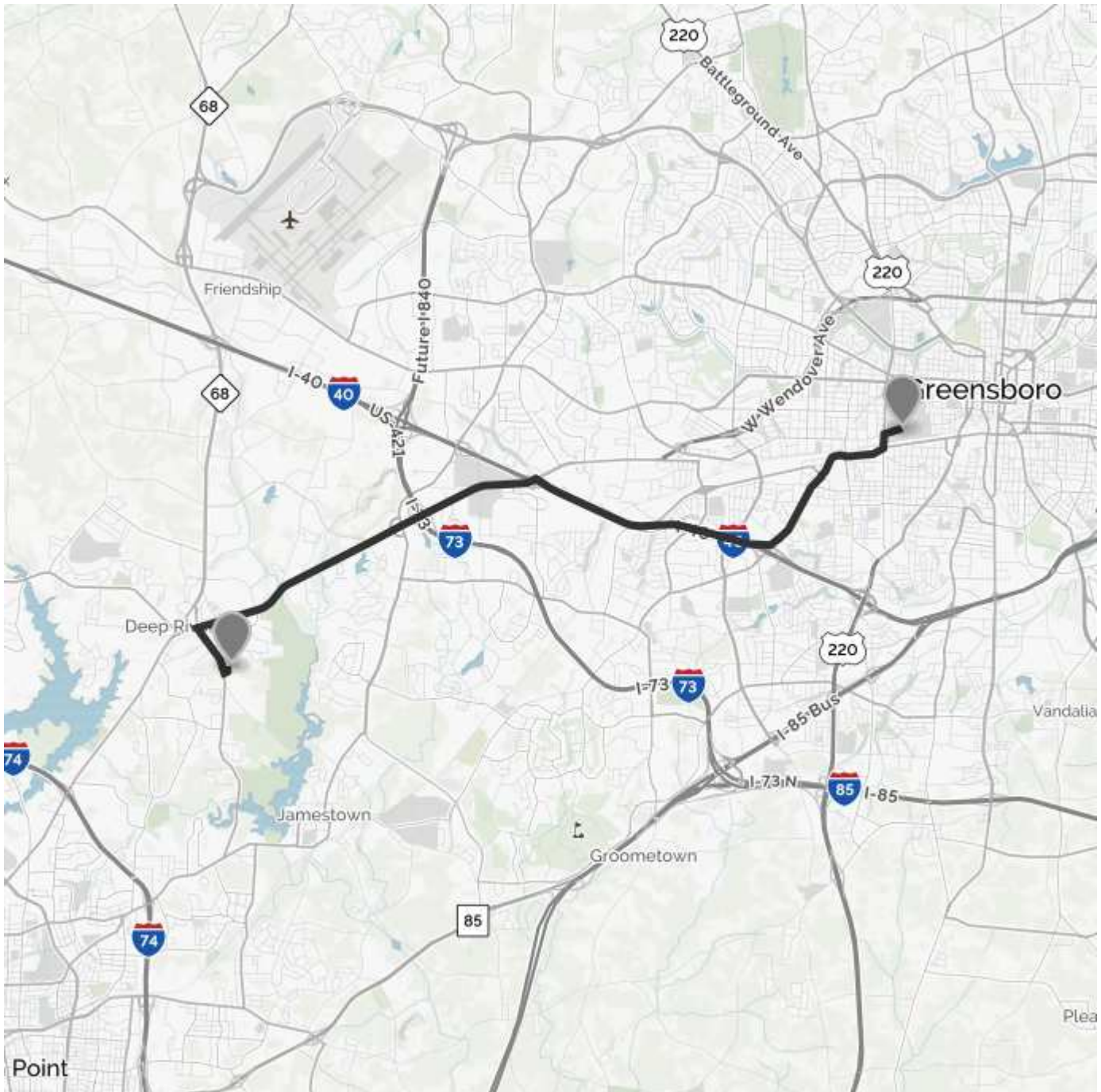
If you reach Sunnyvale Dr you've gone a little too far.

Then 0.11 miles

📍 7605 Florence School Rd, High Point, NC 27265-9188, **7605 FLORENCE SCHOOL RD.**

If you reach Horney Rd you've gone about 0.1 miles too far.

Use of directions and maps is subject to our [Terms of Use](#). We don't guarantee accuracy, route conditions or usability. You assume all risk of use.



accuracy of their content, road conditions or route usability. You assume all risk of use. View Terms of Use (<http://hello.mapquest.com/terms-of-use>).