


YOUR TRIP TO:

1413 Hampton Valley Rd, Cary, NC 27511-4548




1 HR 15 MIN | 76.7 MI

Trip time based on traffic conditions as of 7:38 AM on November 5, 2015. Current Traffic:

 Start out going **east** on **Spring Garden St** toward **Stirling St**.


Then **0.34 miles**

 Turn **right** onto **Tate St**.


Tate St is just past Administration St.

If you reach Springdale Ct you've gone a little too far.

Then **0.20 miles**

 Turn **left** onto **W Lee St**.

Then **4.26 miles**


 Merge onto **I-40 E** via the ramp on the **left** toward **Burlington/Durham**.

If you reach Sharpe Rd you've gone about 0.2 miles too far.

Then **34.42 miles**

 Merge onto **I-40 E** via **EXIT 163** toward **Raleigh**.

Then **34.11 miles**

 Take the **US-1/US-64 W/I-440 E** exit, **EXIT 293**, toward **Cary/Wake Forest**.


Then **0.26 miles**

 Merge onto **US-64 W/US-1 S** via **EXIT 293A** toward **Apex/Sanford/Asheboro**.

Then **2.31 miles**

 Take the **Cary Pkwy** exit, **EXIT 99**.

Then **0.18 miles**

 Keep **right** to take the ramp toward **Cary**.

Then **0.09 miles**

 Merge onto **SE Cary Pkwy**.

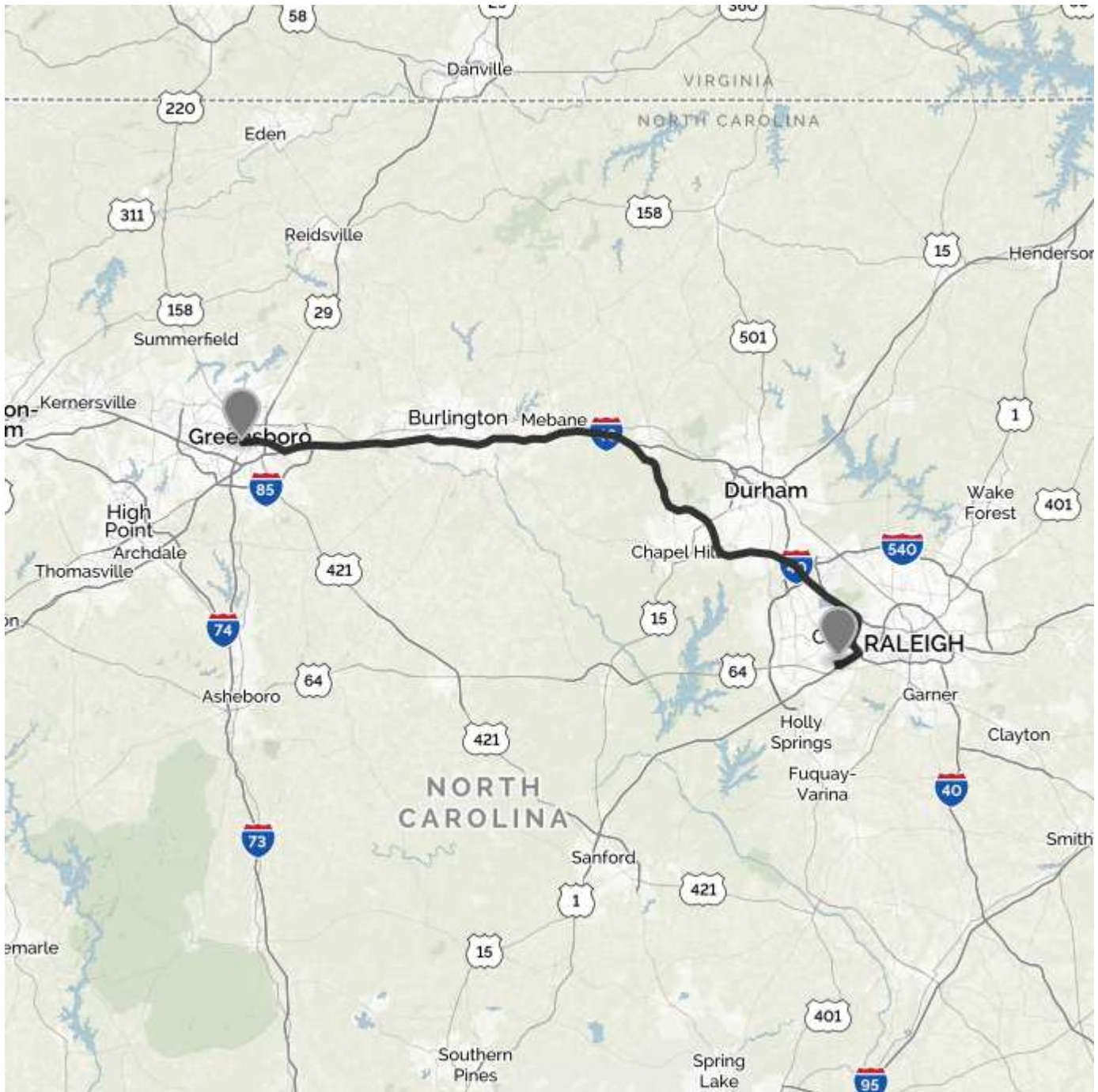
Then **0.50 miles**

 1413 Hampton Valley Rd, Cary, NC 27511-4548, **1413 HAMPTON VALLEY RD**.

Your destination is 0.1 miles past Kingsclere Dr.

If you reach Hampton Valley Rd you've gone a little too far.

Use of directions and maps is subject to our [Terms of Use](#). We don't guarantee accuracy, route conditions or usability. You assume all risk of use.



©2015 MapQuest, Inc. Use of directions and maps is subject to the MapQuest Terms of Use. We make no guarantee of the accuracy of their content, road conditions or route usability. You assume all risk of use. View Terms of Use (<http://hello.mapquest.com/terms-of-use>).