

YOUR TRIP TO:

2720 Smithtown Rd, East Bend, NC 27018-8244




59 MIN | 54.1 MI

Trip time based on traffic conditions as of 7:36 AM on November 5, 2015. Current Traffic:

 Start out going **west** on **Spring Garden St** toward **Kenilworth St**.


Then **0.23 miles**

 Take the **2nd left** onto **S Aycock St**.
S Aycock St is 0.1 miles past Jefferson St.

Walgreens is on the corner.

If you reach Mayflower Dr you've gone a little too far.


Then **0.17 miles**

 Take the **2nd right** onto **W Lee St**.
W Lee St is just past Oakland Ave.


Salvation Army is on the corner.

If you reach Haywood St you've gone about 0.1 miles too far.


Then **0.67 miles**

 Stay **straight** to go onto **High Point Rd**.


Then **1.26 miles**

 Merge onto **I-40 W** toward **Winston-Salem**.


Then **10.37 miles**

 Keep **left** to take **I-40 W** toward **Winston-Salem/Statesville**.


Then **18.06 miles**

 Take the **I-40 E/US-421 S** exit, **EXIT 188**, toward **Winston-Salem/Yadkinville**
/Wilkesboro.

Then **0.15 miles**

 Merge onto **US-421 N** via the ramp on the **left**.

Then **6.23 miles**

 Take **EXIT 244** toward **Lewisville**.

Then **0.23 miles**

 Merge onto **Williams Rd**.

Then **0.19 miles**

↶ Take the 1st **left** onto **Shallowford Rd.**
Lewisville Soda Shoppe is on the left.

If you are on Shallowford Rd and reach Heritage Dr you've gone a little too far.

Then **1.00 miles**

↷ Turn **right** onto **Conrad Rd.**
Conrad Rd is 0.2 miles past Beechwood Dr.

If you reach Plemmons Rd you've gone about 0.1 miles too far.

Then **2.16 miles**

↶ Turn **left** onto **Yadkinville Rd.**
Yadkinville Rd is 0.2 miles past Twin Oaks Lk.

If you are on Yadkinville Rd and reach Sattsgate Dr you've gone about 0.1 miles too far.

Then **0.41 miles**

↑ **Yadkinville Rd becomes E Old US 421 Hwy.**

Then **1.45 miles**

↷ Turn **right** onto **Flint Hill Rd.**
Flint Hill Rd is just past Velocity Dr.

If you reach Hauser Dr you've gone about 0.2 miles too far.

Then **6.54 miles**

↶ Turn **left** onto **W NC 67 Hwy/NC-67 Byp.** Continue to follow **W NC 67 Hwy.**
W NC 67 Hwy is just past School St.

Dunkin Donuts is on the corner.

If you reach E Main St you've gone about 0.1 miles too far.

Then **4.29 miles**


↷ Turn **right** onto **Fall Creek School Rd.**
Fall Creek School Rd is 0.1 miles past Heritage Dr.

If you reach Arzy Rd you've gone about 0.4 miles too far.

Then **0.69 miles**

↶ Turn **left** onto **Smithtown Rd.**

Then **0.06 miles**

 2720 Smithtown Rd, East Bend, NC 27018-8244, **2720 SMITHTOWN RD** is on the left.

If you reach Dewey Ln you've gone a little too far.

Use of directions and maps is subject to our [Terms of Use](#). We don't guarantee accuracy, route conditions or usability. You assume all risk of use.



©2015 MapQuest, Inc. Use of directions and maps is subject to the MapQuest Terms of Use. We make no guarantee of the accuracy of their content, road conditions or route usability. You assume all risk of use. View Terms of Use (<http://hello.mapquest.com/terms-of-use>).