


YOUR TRIP TO:

3012 E Bessemer Ave, Greensboro, NC 27405-7504




11 MIN | 5.9 MI

Trip time based on traffic conditions as of 7:34 AM on November 5, 2015. Current Traffic:

 Start out going **west** on **Spring Garden St** toward **Kenilworth St**.

Then **0.23 miles**

 Turn **right** onto **S Aycock St**.

S Aycock St is 0.1 miles past Jefferson St.


Walgreens is on the corner.

If you reach Mayflower Dr you've gone a little too far.

Then **1.06 miles**


 **S Aycock St** becomes **Westover Ter**.

Then **0.56 miles**


 Take the **Wendover Ave E** ramp.

If you reach Mill St you've gone a little too far.

Then **0.11 miles**

 Merge onto **W Wendover Ave E**.


Then **3.67 miles**

 Turn **right** onto **Sykes Ave**.

Sykes Ave is just past Willard St.


If you reach Elwell Ave you've gone about 0.1 miles too far.

Then **0.17 miles**

 Take the 2nd **left** onto **E Bessemer Ave**.

If you reach Calumet Pl you've gone about 0.1 miles too far.

Then **0.11 miles**

 3012 E Bessemer Ave, Greensboro, NC 27405-7504, **3012 E BESSEMER AVE** is on the **right**.

If you reach Easton Rd you've gone a little too far.



©2015 MapQuest, Inc. Use of directions and maps is subject to the MapQuest Terms of Use. We make no guarantee of the accuracy of their content, road conditions or route usability. You assume all risk of use. View Terms of Use (<http://hello.mapquest.com/terms-of-use>).