


YOUR TRIP TO:

4040 Mebane Rogers Rd, Mebane, NC 27302-9729




40 MIN | 33.5 MI

Trip time based on traffic conditions as of 7:29 AM on November 5, 2015. Current Traffic:

 Start out going **east** on **Spring Garden St** toward **Stirling St**.

Then **0.34 miles**


 Turn **right** onto **Tate St**.
Tate St is just past Administration St.

If you reach Springdale Ct you've gone a little too far.

Then **0.20 miles**

 Turn **left** onto **W Lee St**.


Then **4.26 miles**

 Merge onto **I-40 E** via the ramp on the **left** toward **Burlington/Durham**.
If you reach Sharpe Rd you've gone about 0.2 miles too far.

Then **23.81 miles**

 Take the **Trollingwood Rd** exit, **EXIT 152**.


Then **0.25 miles**

 Turn **left** onto **Trollingwood Hawfields Rd**.
If you reach I-85 N you've gone about 0.2 miles too far.

Then **0.15 miles**


 Stay **straight** to go onto **Trollingwood Hawflds Rd**.

Then **0.61 miles**

 Turn **right** onto **Gibson Rd**.
Gibson Rd is 0.4 miles past Rowland Ln.

If you are on Trollingwood Hawfields Rd and reach Clover Crk you've gone a little too far.

Then **2.04 miles**

 Turn **right** onto **US-70 E/US 70**.
US-70 E is 0.1 miles past Wheeley Ln.

If you reach the end of N Gibson Rd you've gone about 0.1 miles too far.

Then **0.21 miles**



Take the 1st **left** onto **Dodson Rd.**

If you are on US Highway 70 and reach Lake Latham Rd you've gone about 0.2 miles too far.

Then **1.15 miles** -----



Turn **right** onto **Mebane Rogers Rd.**

Then **0.24 miles** -----



Take the 1st **left** onto **Eastern High School Rd.**

If you reach Canterwood Dr you've gone about 0.2 miles too far.

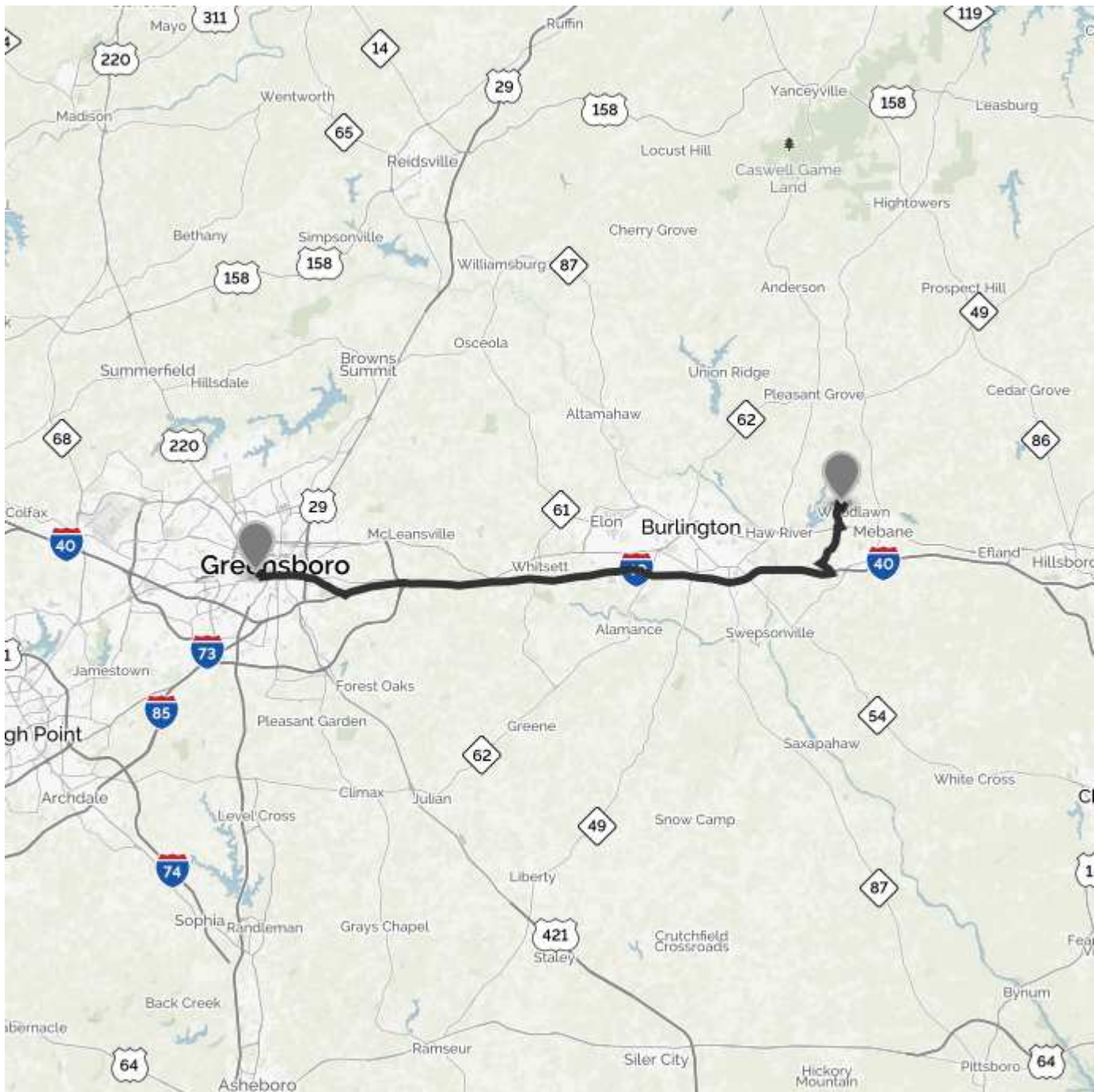
Then **0.24 miles** -----



4040 Mebane Rogers Rd, Mebane, NC 27302-9729, **4040 MEBANE ROGERS RD.**

Your destination is at the end of Eastern High School Rd.

Use of directions and maps is subject to our [Terms of Use](#). We don't guarantee accuracy, route conditions or usability. You assume all risk of use.



©2015 MapQuest, Inc. Use of directions and maps is subject to the MapQuest Terms of Use. We make no guarantee of the accuracy of their content, road conditions or route usability. You assume all risk of use. View Terms of Use (<http://hello.mapquest.com/terms-of-use>).