

YOUR TRIP TO:
East Forsyth Middle School




27 MIN | 20.6 MI

Trip time based on traffic conditions as of 4:13 PM on October 30, 2015. Current Traffic:

 Start out going west on Spring Garden St toward Kenilworth St.


Then 0.23 miles

 Take the 2nd left onto S Aycock St.
S Aycock St is 0.1 miles past Jefferson St.

Walgreens is on the corner.

If you reach Mayflower Dr you've gone a little too far.


Then 0.17 miles

 Take the 2nd right onto W Lee St.
W Lee St is just past Oakland Ave.

Salvation Army is on the corner.


If you reach Haywood St you've gone about 0.1 miles too far.

Then 0.67 miles

 Turn right to stay on W Lee St.
W Lee St is 0.1 miles past S Chapman St.

If you are on High Point Rd and reach Service Dr you've gone a little too far.


Then 0.36 miles

 Take the 2nd left onto Binford St.
Binford St is 0.1 miles past Watts St.


Then 0.08 miles

 Take the 1st right onto Patterson St.
If you reach Husbands St you've gone a little too far.


Then 2.12 miles

 Take I-40 W.


Then 8.71 miles

 Keep right to take I-40 Bus W/US-421 N via EXIT 206 toward Kernersville/Winston-Salem Downtown.


Then 4.50 miles

 Take EXIT 14 toward S Main St.


Then 0.17 miles

 Keep right to take the ramp toward Downtown.

Then 0.04 miles


 Merge onto S Main St.

Then 0.12 miles

 Take the 1st left onto Old Winston Rd.

If you are on S Main St and reach S Cherry St you've gone about 0.1 miles too far.


Then 0.50 miles

 Take the 3rd right onto Hopkins Rd.


Hopkins Rd is 0.1 miles past Holly Tree St.

Seventh-Day Adventist Church is on the right.

Then 2.10 miles


 Hopkins Rd becomes Old Hollow Rd/NC-66.

Then 0.37 miles

 Turn left onto Bagley Rd.

If you reach Edenfield Dr you've gone a little too far.

Then 0.51 miles

 East Forsyth Middle School, 810 BAGLEY RD is on the right.

If you reach Pisgah Church Rd you've gone about 0.2 miles too far.