

YOUR TRIP TO:
East Davidson High School




26 MIN | 24.4 MI

Trip time based on traffic conditions as of 3:23 PM on October 30, 2015. Current Traffic:

 Start out going west on Spring Garden St toward Kenilworth St.

Then 0.23 miles


 Take the 2nd left onto S Aycock St.

S Aycock St is 0.1 miles past Jefferson St.

Walgreens is on the corner.

If you reach Mayflower Dr you've gone a little too far.

Then 0.84 miles

 S Aycock St becomes Lovett St.

Then 0.61 miles

 Turn right onto Freeman Mill Rd S.


Freeman Mill Rd S is 0.1 miles past Ontario St.

If you are on Willora St and reach Glenwood Ave you've gone about 0.2 miles too far.


Then 0.63 miles

 Freeman Mill Rd S becomes US-220 S.

Then 1.08 miles

 Merge onto US-70 W/US-29 S via EXIT 79B toward High Point/Charlotte.

Then 3.87 miles

 Take I-85 S toward Salisbury/Charlotte.


Then 16.48 miles

 Take the Lake Rd exit, EXIT 102.

Then 0.31 miles

 Keep left to take the ramp toward PIEDMONT CENTER RETIREMENT HOME.

Then 0.03 miles

 Turn left onto Lake Rd.

Then 0.29 miles



East Davidson High School, 1408 LAKE RD is on the right.

Your destination is just past High Tech Blvd.

If you reach Kendall Mill Rd you've gone about 0.1 miles too far.

Use of directions and maps is subject to our [Terms of Use](#). We don't guarantee accuracy, route conditions or usability. You assume all risk of use.