

YOUR TRIP TO: Diggs-Latham Elementary School
968 Hutton St, Winston Salem, NC 27101-5716




35 MIN | 28.4 MI <http://www.wsfcs.k12.nc.us/Domain/3653>

Trip time based on traffic conditions as of 3:03 PM on October 30, 2015. Current Traffic:

 Start out going west on Spring Garden St toward Kenilworth St.

Then 0.23 miles


 Take the 2nd left onto S Aycock St.

S Aycock St is 0.1 miles past Jefferson St.

Walgreens is on the corner.

If you reach Mayflower Dr you've gone a little too far.

Then 0.17 miles


 Take the 2nd right onto W Lee St.

W Lee St is just past Oakland Ave.


Salvation Army is on the corner.

If you reach Haywood St you've gone about 0.1 miles too far.


Then 0.67 miles

 Stay straight to go onto High Point Rd.


Then 1.26 miles

 Merge onto I-40 W toward Winston-Salem.

Then 10.37 miles

 Keep left to take I-40 W toward Winston-Salem/Statesville.

Then 13.57 miles

 Take the Silas Creek Pkwy exit, EXIT 193C, toward S Main St.

Then 0.20 miles

 Turn left onto Silas Creek Pkwy.

Then 0.90 miles

 Turn right onto Peters Creek Pkwy/NC-150.

Peters Creek Pkwy is 0.3 miles past Buchanan St.

If you are on Silas Creek Pkwy and reach Salisbury Ridge Rd you've gone about 0.1 miles too far.

Then 0.53 miles



Turn right onto Link Rd.

Link Rd is just past National Dr.

Then 0.16 miles



Turn left onto Hutton St.

Then 0.32 miles



968 HUTTON ST is on the left.

Your destination is 0.1 miles past Washington Park Ln.

If you reach Shuman St you've gone about 0.2 miles too far.

Use of directions and maps is subject to our [Terms of Use](#). We don't guarantee accuracy, route conditions or usability. You assume all risk of use.