

YOUR TRIP TO: Davie Elementary School

3437 US Highway 601 N, Mocksville, NC 27028-5958




59 MIN | 54.0 MI

<http://www.davie.k12.nc.us/schools/william-r-davie/>

Trip time based on traffic conditions as of 3:00 PM on October 30, 2015. Current Traffic:

 Start out going west on Spring Garden St toward Kenilworth St.

Then 0.23 miles


 Take the 2nd left onto S Aycock St.

S Aycock St is 0.1 miles past Jefferson St.

Walgreens is on the corner.

If you reach Mayflower Dr you've gone a little too far.

Then 0.17 miles


 Take the 2nd right onto W Lee St.

W Lee St is just past Oakland Ave.


Salvation Army is on the corner.

If you reach Haywood St you've gone about 0.1 miles too far.


Then 0.67 miles

 Stay straight to go onto High Point Rd.


Then 1.26 miles

 Merge onto I-40 W toward Winston-Salem.

Then 10.37 miles

 Keep left to take I-40 W toward Winston-Salem/Statesville.

Then 36.44 miles

 Take the US-601 exit, EXIT 170, toward Mocksville/Yadkinville.

Then 0.34 miles

 Turn right onto US Highway 601 N/US-601 N.

If you reach I-40 W you've gone about 0.3 miles too far.

Then 4.52 miles

 3437 US HIGHWAY 601 N is on the left.

Your destination is 0.1 miles past John Peoples Ln.

If you reach Bugle Ln you've gone about 0.1 miles too far.

Use of directions and maps is subject to our [Terms of Use](#). We don't guarantee accuracy, route conditions or usability. You assume all risk of use.