

YOUR TRIP TO:  
Central Davidson High School




**42 MIN | 39.0 MI**

Trip time based on traffic conditions as of 2:52 PM on October 30, 2015. Current Traffic:

 Start out going west on Spring Garden St toward Kenilworth St.

Then 0.23 miles


 Take the 2nd left onto S Aycock St.

S Aycock St is 0.1 miles past Jefferson St.

Walgreens is on the corner.

If you reach Mayflower Dr you've gone a little too far.

Then 0.84 miles

 S Aycock St becomes Lovett St.

Then 0.61 miles

 Turn right onto Freeman Mill Rd S.


Freeman Mill Rd S is 0.1 miles past Ontario St.

If you are on Willora St and reach Glenwood Ave you've gone about 0.2 miles too far.


Then 0.63 miles

 Freeman Mill Rd S becomes US-220 S.


Then 1.08 miles

 Merge onto US-70 W/US-29 S via EXIT 79B toward High Point/Charlotte.

Then 3.87 miles

 Take I-85 S toward Salisbury/Charlotte.

Then 27.04 miles

 Take the NC-8 exit, EXIT 91, toward Lexington/Southmont.

Then 0.29 miles

 Turn left onto Cotton Grove Rd/NC-8. Continue to follow NC-8.

Country Hearth Inn is on the corner.

Then 1.70 miles



**Turn left onto NC Highway 47/NC-47.**

NC Highway 47 is 0.3 miles past Albert Dr.

If you reach Trantham Dr you've gone about 0.2 miles too far.

---

**Then 2.66 miles**



**Central Davidson High School, 2747 NC HIGHWAY 47.**

Your destination is 0.3 miles past Becks Church Rd.

If you reach Elijah Beck Rd you've gone about 0.1 miles too far.

---

Use of directions and maps is subject to our [Terms of Use](#). We don't guarantee accuracy, route conditions or usability. You assume all risk of use.