


YOUR TRIP TO:

Cedar Ridge High School




46 MIN | 42.9 MI

Trip time based on traffic conditions as of 2:51 PM on October 30, 2015. Current Traffic:

 Start out going east on Spring Garden St toward Stirling St.


Then 0.34 miles

 Turn right onto Tate St.


Tate St is just past Administration St.

If you reach Springdale Ct you've gone a little too far.

Then 0.20 miles


 Turn left onto W Lee St.

Then 4.26 miles


 Merge onto I-40 E via the ramp on the left toward Burlington/Durham.

If you reach Sharpe Rd you've gone about 0.2 miles too far.


Then 34.42 miles

 Take I-85 N toward I-85/Durham.

Then 1.47 miles


 Take EXIT 164 toward Hillsborough.

Then 0.24 miles

 Turn left onto S Churton St.

If you reach I-85 N you've gone about 0.2 miles too far.

Then 0.23 miles

 Turn left onto Mayo St.

Mayo St is just past Old Dogwood St.

If you reach Windmill St you've gone a little too far.

Then 0.28 miles

 Turn left onto Orange Grove Rd.

Then 1.24 miles



Turn right onto New Grady Brown School Rd.

New Grady Brown School Rd is 0.1 miles past Oakdale Dr.

If you reach Chanterelle Ln you've gone about 0.2 miles too far.

Then 0.19 miles



Cedar Ridge High School, 1125 NEW GRADY BROWN SCHOOL RD is on the right.

Your destination is just past G A Brown.

If you reach Arbor Ln you've gone about 0.3 miles too far.

Use of directions and maps is subject to our [Terms of Use](#). We don't guarantee accuracy, route conditions or usability. You assume all risk of use.