

YOUR TRIP TO: CEDAR RIDGE ELEMENTARY SCHOOL




734 Flippen Rd, Lowgap, NC 27024 Web site: http://www.edlinesites.net/pages/Cedar_Ridge_Elementary

1 HR 19 MIN | 73.2 MI

Trip time based on traffic conditions as of 4:26 PM on October 30, 2015. Current Traffic:

 Start out going west on Spring Garden St toward Kenilworth St.

Then 0.23 miles


 Take the 2nd left onto S Ayccock St.

S Ayccock St is 0.1 miles past Jefferson St.

Walgreens is on the corner.

If you reach Mayflower Dr you've gone a little too far.

Then 0.17 miles


 Take the 2nd right onto W Lee St.

W Lee St is just past Oakland Ave.


Salvation Army is on the corner.

If you reach Haywood St you've gone about 0.1 miles too far.


Then 0.67 miles

 Stay straight to go onto High Point Rd.


Then 1.26 miles

 Merge onto I-40 W toward Winston-Salem.

Then 10.37 miles

 Keep right to take I-40 Bus W/US-421 N via EXIT 206 toward Kernersville/Winston-Salem Downtown.


Then 12.80 miles

 Merge onto US-52 N via EXIT 6B toward Mount Airy/Smith Reynolds Airport.


Then 31.30 miles

 Keep left to take I-74 W via EXIT 140 toward I-77/Wytheville.

Then 10.88 miles

 Take the NC-89 exit, EXIT 6, toward Mount Airy.

Then 0.38 miles

 Turn left onto W Pine St/NC-89.

Then 1.75 miles



Turn right onto Round Peak Church Rd.

Round Peak Church Rd is 0.6 miles past Plaza Ln.

If you reach Lonely Heart Trl you've gone about 0.4 miles too far.

Then 2.24 miles



Turn slight left onto Flippen Rd.

Flippen Rd is just past Calloway Rd.

If you reach Johnson Meadow Ln you've gone about 0.1 miles too far.

Then 1.22 miles

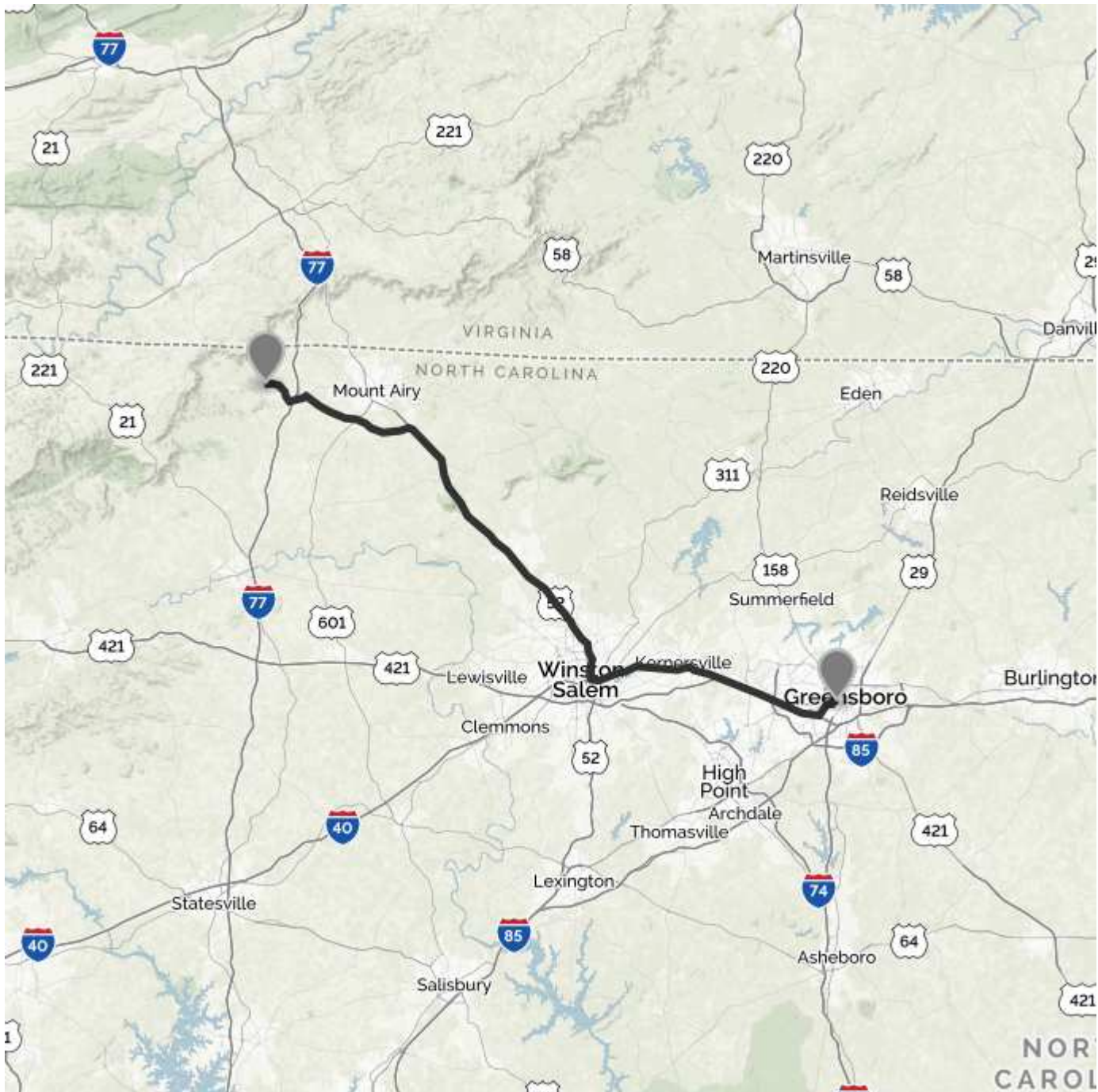


734 Flippen Rd, Lowgap, NC 27024, 734 FLIPPEN RD is on the right.

Your destination is 0.2 miles past Flippen Farm Ln.

If you reach Timber Ln you've gone about 0.4 miles too far.

Use of directions and maps is subject to our [Terms of Use](#). We don't guarantee accuracy, route conditions or usability. You assume all risk of use.



©2015 MapQuest, Inc. Use of directions and maps is subject to the MapQuest Terms of Use. We make no guarantee of the accuracy of their content, road conditions or route usability. You assume all risk of use. View Terms of Use (<http://hello.mapquest.com/terms-of-use>).