

YOUR TRIP TO:

Cash Elementary School




28 MIN | 20.4 MI

Trip time based on traffic conditions as of 2:48 PM on October 30, 2015. Current Traffic:

 Start out going west on Spring Garden St toward Kenilworth St.

Then 0.23 miles


 Take the 2nd left onto S Aycock St.

S Aycock St is 0.1 miles past Jefferson St.

Walgreens is on the corner.

If you reach Mayflower Dr you've gone a little too far.

Then 0.17 miles


 Take the 2nd right onto W Lee St.

W Lee St is just past Oakland Ave.


Salvation Army is on the corner.

If you reach Haywood St you've gone about 0.1 miles too far.


Then 0.67 miles

 Stay straight to go onto High Point Rd.


Then 1.26 miles

 Merge onto I-40 W toward Winston-Salem.


Then 10.37 miles

 Keep right to take I-40 Bus W/US-421 N via EXIT 206 toward Kernersville/Winston-Salem Downtown.


Then 4.50 miles

 Take EXIT 14 toward S Main St.

Then 0.17 miles

 Keep right to take the ramp toward Downtown.

Then 0.04 miles

 Merge onto S Main St.

Then 0.12 miles



Take the 1st left onto Old Winston Rd.

If you are on S Main St and reach S Cherry St you've gone about 0.1 miles too far.

Then 0.50 miles



Take the 3rd right onto Hopkins Rd.

Hopkins Rd is 0.1 miles past Holly Tree St.

Seventh-Day Adventist Church is on the right.

Then 2.10 miles



Hopkins Rd becomes Old Hollow Rd/NC-66.

Then 0.13 miles



Turn left onto Dillon St.

Dillon St is 0.1 miles past McCracken Rd.

If you reach Kerwin Cir you've gone a little too far.

Then 0.17 miles



Cash Elementary School, 4700 OLD HOLLOW RD.

Your destination is at the end of Dillon St.

Use of directions and maps is subject to our [Terms of Use](#). We don't guarantee accuracy, route conditions or usability. You assume all risk of use.