

YOUR TRIP TO:

Caleb's Creek Elementary Schl




25 MIN | 17.9 MI

Trip time based on traffic conditions as of 2:47 PM on October 30, 2015. Current Traffic:

 Start out going west on Spring Garden St toward Kenilworth St.

Then 0.23 miles


 Take the 2nd left onto S Aycocock St.

S Aycocock St is 0.1 miles past Jefferson St.

Walgreens is on the corner.

If you reach Mayflower Dr you've gone a little too far.

Then 0.17 miles


 Take the 2nd right onto W Lee St.

W Lee St is just past Oakland Ave.


Salvation Army is on the corner.

If you reach Haywood St you've gone about 0.1 miles too far.


Then 0.67 miles

 Stay straight to go onto High Point Rd.


Then 1.26 miles

 Merge onto I-40 W toward Winston-Salem.


Then 10.37 miles

 Keep left to take I-40 W toward Winston-Salem/Statesville.

Then 2.76 miles

 Take the NC-66 exit, EXIT 203, toward Kernersville/High Point.

Then 0.29 miles

 Turn left onto NC-66/Highway 66 S.

If you reach I-40 W you've gone about 0.2 miles too far.

Then 0.52 miles

 Turn right onto Old Salem Rd.

Old Salem Rd is just past Crews Farm Rd.

If you reach Phippswood Ct you've gone about 0.2 miles too far.

Then 1.41 miles



Turn sharp left onto Teague Ln.

Teague Ln is just past Martinlake Rd.

If you reach Glenwood Rd you've gone about 0.3 miles too far.

Then 0.20 miles



Turn left onto Salem Crossing Rd.

Kernersville Fire Dept is on the right.

If you reach Havenstraat St you've gone about 0.2 miles too far.

Then 0.00 miles



Caleb's Creek Elementary Schl, 1109 SALEM CROSSING RD.

If you reach Squires Ln you've gone a little too far.

Use of directions and maps is subject to our [Terms of Use](#). We don't guarantee accuracy, route conditions or usability. You assume all risk of use.