

YOUR TRIP TO:

Brown Summit Middle School




20 MIN | 15.0 MI

Trip time based on traffic conditions as of 2:43 PM on October 30, 2015. Current Traffic:

 Start out going west on Spring Garden St toward Kenilworth St.

Then 0.23 miles


 Turn right onto S Aycock St.

S Aycock St is 0.1 miles past Jefferson St.

Walgreens is on the corner.

If you reach Mayflower Dr you've gone a little too far.

Then 1.06 miles

 S Aycock St becomes Westover Ter.

Then 0.56 miles


 Take the Wendover Ave E ramp.

If you reach Mill St you've gone a little too far.


Then 0.11 miles

 Merge onto W Wendover Ave E.

Then 1.94 miles

 Take the exit.

Then 0.14 miles

 Turn left onto Summit Ave.

Subway is on the corner.

Then 0.86 miles

 Take the US-29 N ramp toward Reidsville.

Then 0.31 miles

 Merge onto N OHenry Blvd N.

Then 3.52 miles

 N OHenry Blvd N becomes US Highway 29/US-29 N.

Then 5.18 miles



Take the ramp toward NC-150/Brown Summit.

Then 0.18 miles



Turn left onto McLeansville Rd.

Then 0.08 miles



Take the 1st left onto NC-150/E NC Highway 150.

If you reach US Highway 29 you've gone about 0.1 miles too far.

Then 0.89 miles



Brown Summit Middle School, 4720 E NC HIGHWAY 150 is on the left.

Your destination is just past Summitridge Dr.

If you reach Caber Rd you've gone about 0.2 miles too far.

Use of directions and maps is subject to our [Terms of Use](#). We don't guarantee accuracy, route conditions or usability. You assume all risk of use.