

YOUR TRIP TO:
Balfour Elementary School




25 MIN | 23.1 MI

Trip time based on traffic conditions as of 2:39 PM on October 30, 2015. Current Traffic:

 Start out going west on Spring Garden St toward Kenilworth St.

Then 0.23 miles


 Take the 2nd left onto S Aycock St.

S Aycock St is 0.1 miles past Jefferson St.

Walgreens is on the corner.

If you reach Mayflower Dr you've gone a little too far.

Then 0.84 miles

 S Aycock St becomes Lovett St.

Then 0.61 miles

 Turn right onto Freeman Mill Rd S.


Freeman Mill Rd S is 0.1 miles past Ontario St.

If you are on Willora St and reach Glenwood Ave you've gone about 0.2 miles too far.


Then 0.63 miles

 Freeman Mill Rd S becomes US-220 S.

Then 19.70 miles

 Take the Spero Rd exit, EXIT 77.

Then 0.28 miles

 Turn left onto Spero Rd.

If you reach I-74 E you've gone about 0.2 miles too far.

Then 0.28 miles

 Turn right onto N Asheboro School Rd.

If you reach W Balfour Ave you've gone a little too far.

Then 0.54 miles

 Balfour Elementary School, 2097 N ASHEBORO SCHOOL RD is on the right.

If you reach W Bailey St you've gone a little too far.

