


YOUR TRIP TO:

Asheboro High School




29 MIN | 27.9 MI

Trip time based on traffic conditions as of 2:37 PM on October 30, 2015. Current Traffic:

 Start out going west on Spring Garden St toward Kenilworth St.

Then 0.23 miles


 Take the 2nd left onto S Aycock St.

S Aycock St is 0.1 miles past Jefferson St.


Walgreens is on the corner.

If you reach Mayflower Dr you've gone a little too far.

Then 0.84 miles

 S Aycock St becomes Lovett St.

Then 0.61 miles

 Turn right onto Freeman Mill Rd S.


Freeman Mill Rd S is 0.1 miles past Ontario St.

If you are on Willora St and reach Glenwood Ave you've gone about 0.2 miles too far.


Then 0.63 miles

 Freeman Mill Rd S becomes US-220 S.


Then 24.73 miles

 Merge onto W Dixie Dr/US-64 E/NC-49 N via EXIT 72A toward Raleigh.

Then 0.82 miles

 Turn left onto S Park St.

Then 0.09 miles

 Asheboro High School, 1221 S PARK ST is on the right.

If you reach W Walker Ave you've gone a little too far.

