

YOUR TRIP TO:  
Archdale Elementary School




**20 MIN | 15.3 MI**

Trip time based on traffic conditions as of 2:36 PM on October 30, 2015. Current Traffic:

 Start out going west on Spring Garden St toward Kenilworth St.

Then 0.23 miles


 Take the 2nd left onto S Aycock St.

S Aycock St is 0.1 miles past Jefferson St.

Walgreens is on the corner.

If you reach Mayflower Dr you've gone a little too far.

Then 0.84 miles

 S Aycock St becomes Lovett St.

Then 0.61 miles

 Turn right onto Freeman Mill Rd S.


Freeman Mill Rd S is 0.1 miles past Ontario St.

If you are on Willora St and reach Glenwood Ave you've gone about 0.2 miles too far.


Then 0.63 miles

 Freeman Mill Rd S becomes US-220 S.


Then 1.08 miles

 Merge onto US-70 W/US-29 S via EXIT 79B toward High Point/Charlotte.

Then 3.87 miles

 Take I-85 S toward Salisbury/Charlotte.


Then 4.34 miles

 Take EXIT 113C-A toward I-74/US-311/NC-62/Asheboro/Winston-Salem.


Then 0.31 miles

Take EXIT 113B-A on the left toward I-74 E/US-311 S/NC-62/Asheboro.

Then 0.36 miles


 Keep left at the fork in the ramp.

Then 0.53 miles

 Keep right at the fork in the ramp.


Then 0.21 miles

---

 Merge onto NC-62 toward Archdale.

Then 2.31 miles

---

 Archdale Elementary School, 207 TRINDALE RD is on the left.

Your destination is 0.1 miles past Bonnie Pl.

If you reach Hillcrest Ln you've gone a little too far.

---

Use of directions and maps is subject to our [Terms of Use](#). We don't guarantee accuracy, route conditions or usability. You assume all risk of use.